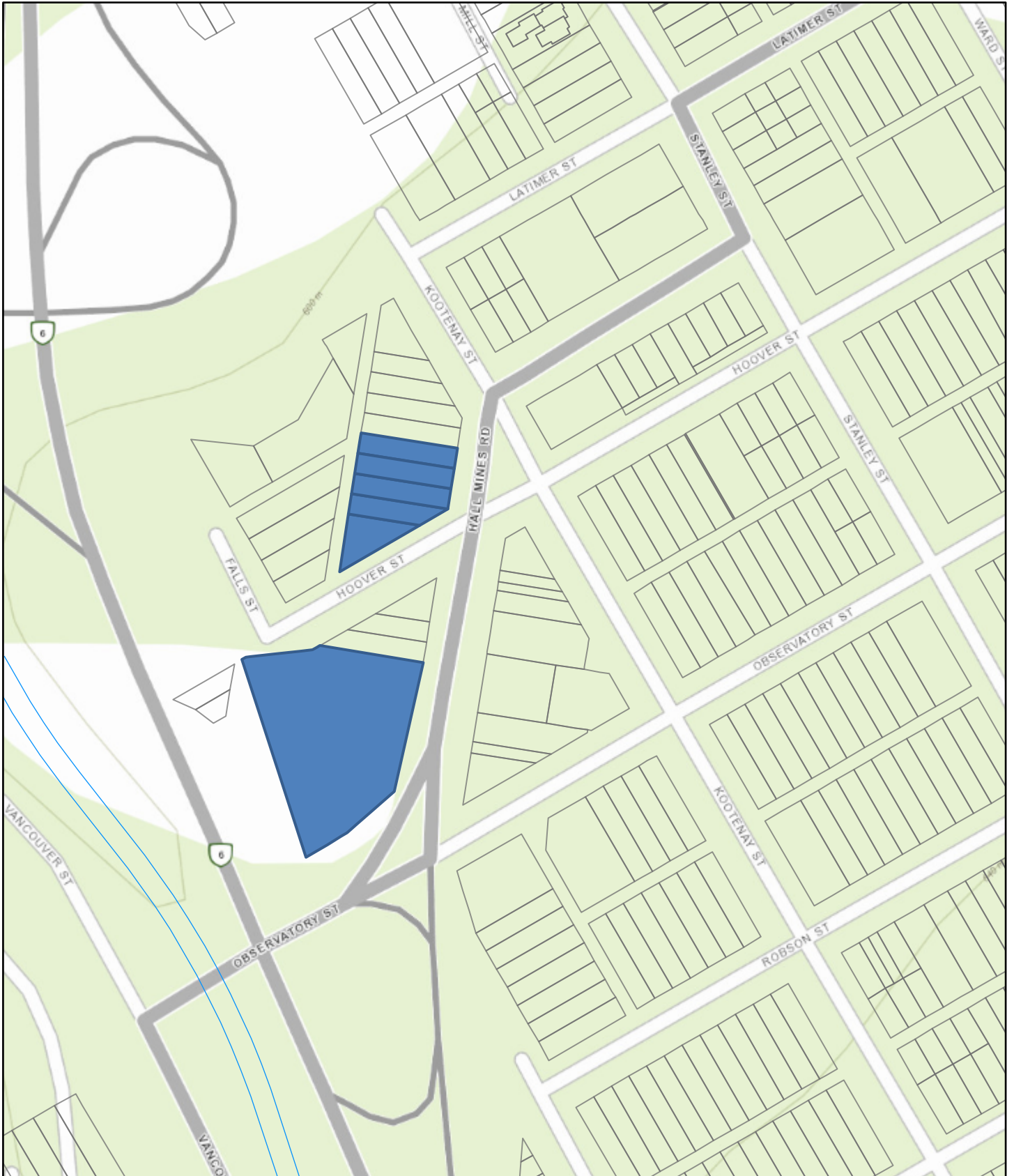




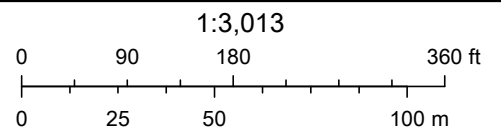


# C2 Zone (Map 1)



2019-11-28, 10:38:40 a.m.

-  Cadastre - Legal Parcels
-  Query Land Zoning \_Query result
-  Streams
-  Municipal Boundary

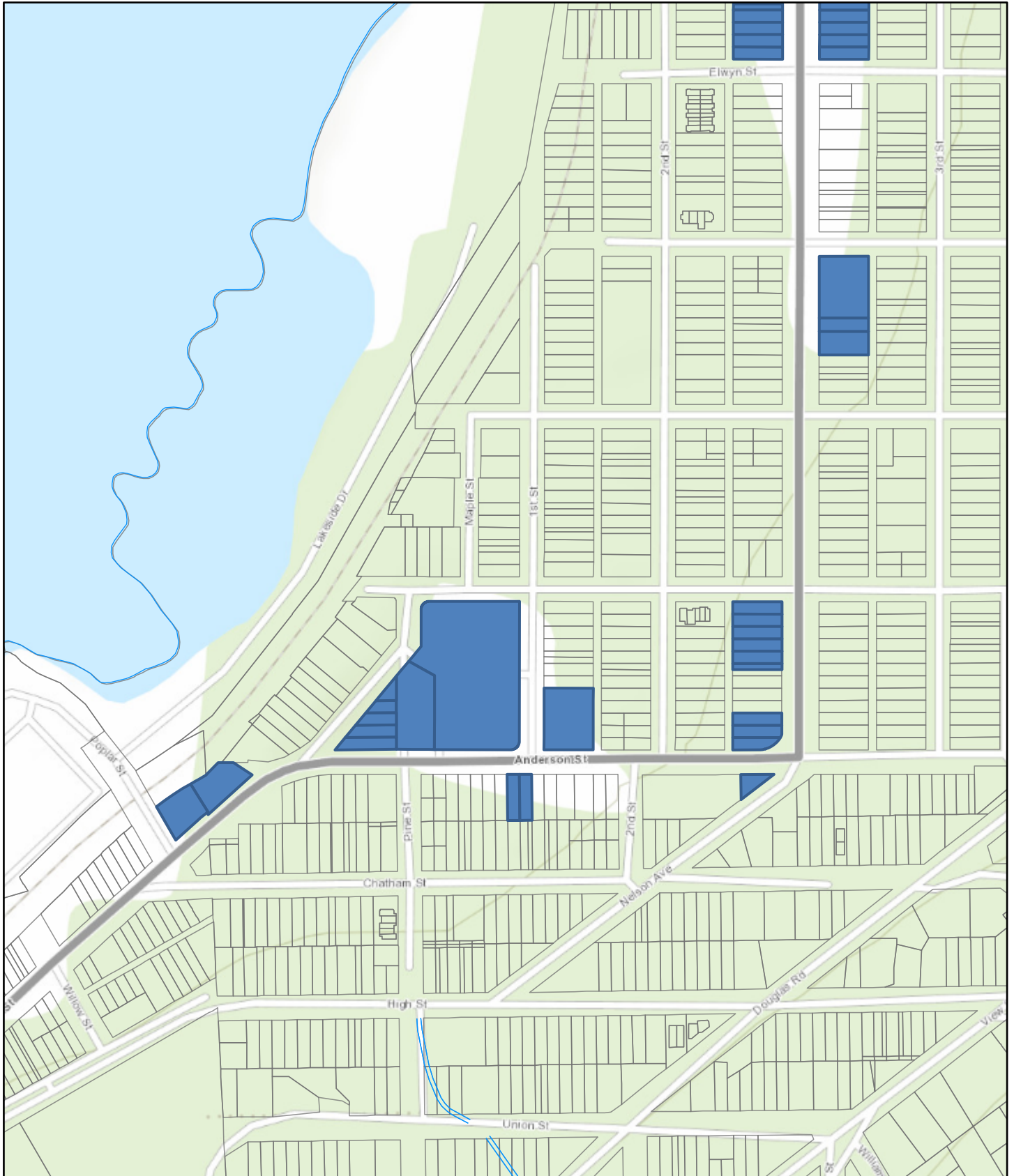


Sources: Esri, HERE, Garmin, Intermap, increment P Corp., GEBCO, USGS, FAO, NPS, NRCAN, GeoBase, IGN, Kadaster NL, Ordnance Survey, Esri Japan, METI, Esri China (Hong Kong), (c) OpenStreetMap contributors, and the GIS User Community





RDCK GIS maps@rdck.bc.ca

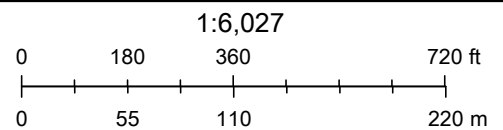
The mapping information shown are approximate representations and should only be used for reference purposes. The City of Nelson does not guarantee the accuracy of the data - only a BC Land

# C2 Zone (Map 2)



2019-11-28, 10:42:18 a.m.

-  Cadastre - Legal Parcels
-  Query Land Zoning \_Query result
-  Streams
-  Municipal Boundary



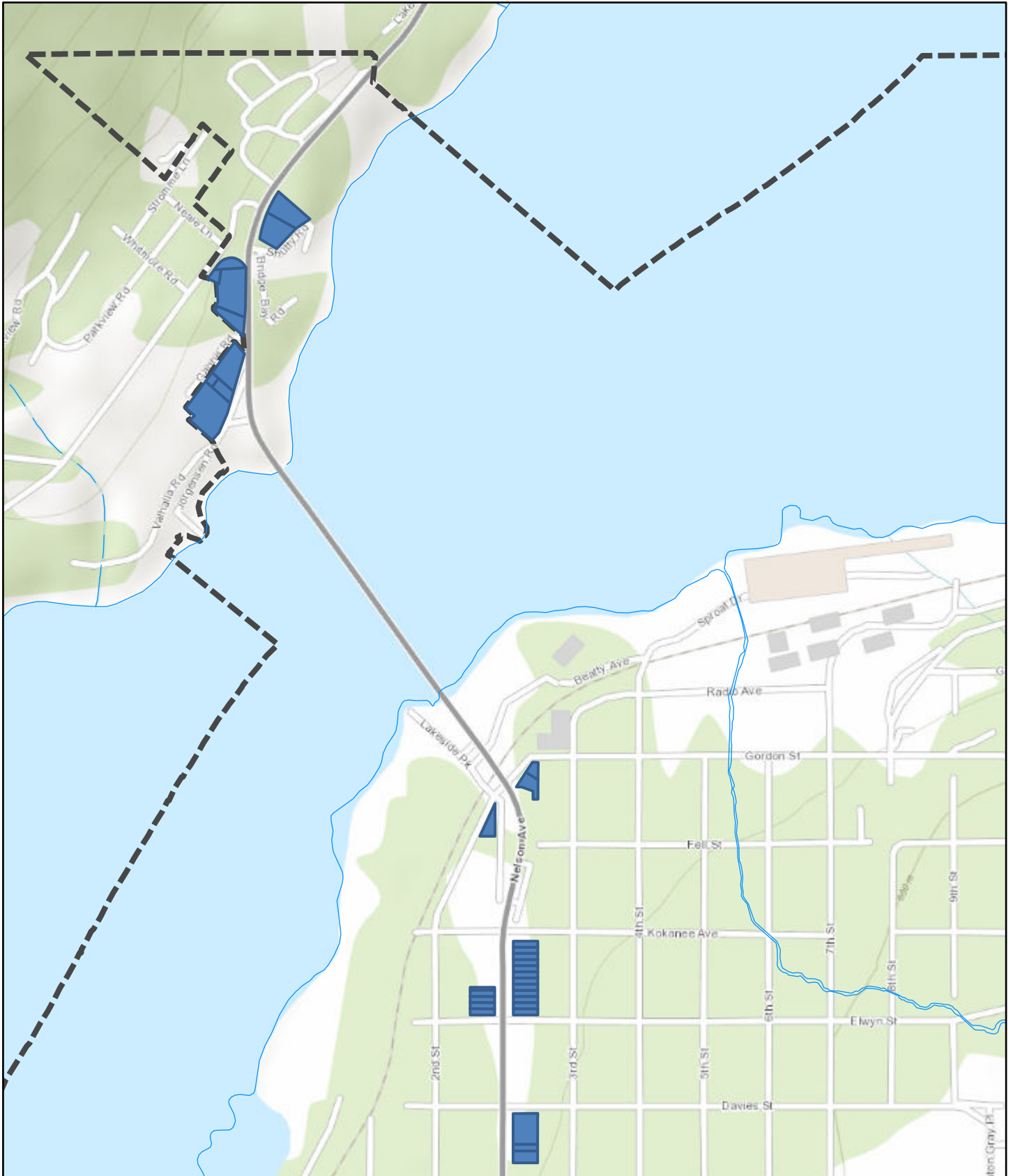
1:6,027

Sources: Esri, HERE, Garmin, Intermap, increment P Corp., GEBCO, USGS, FAO, NPS, NRCAN, GeoBase, IGN, Kadaster NL, Ordnance Survey, Esri Japan, METI, Esri China (Hong Kong), (c) OpenStreetMap contributors, and the GIS User Community

RDCK GIS maps@rdck.bc.ca


The mapping information shown are approximate representations and should only be used for reference purposes. The City of Nelson does not guarantee the accuracy of the data - only a BC Land

# C2 Zone (Map 3)



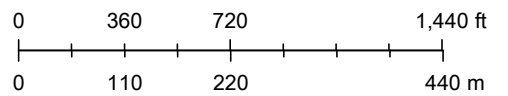
2019-11-28, 10:41:37 a.m.

 Query Land Zoning \_Query result

 Streams

 Municipal Boundary

1:12,054



Sources: Esri, HERE, Garmin, Intermap, increment P Corp., GEBCO, USGS, FAO, NPS, NRCAN, GeoBase, IGN, Kadaster NL, Ordnance Survey, Esri Japan, METI, Esri China (Hong Kong), (c) OpenStreetMap contributors, and the GIS User Community

RDCK GIS maps@rdck.bc.ca

The mapping information shown are approximate representations and should only be used for reference purposes. The City of Nelson does not guarantee the accuracy of the data - only a BC Land

## C2 Zone Property Addresses

<b>Current Land Use</b>	<b>Address</b>
Food Market	211 ANDERSON ST
Motel & Auto Court	655 HIGHWAY 3A
Vacant	705 NELSON AVE
Fast Food Restaurants	724 NELSON AVE
Office Building (Primary Use)	903 NELSON AVE
Automobile Paint Shop, Garages, Etc.	323 NELSON AVE